



National Trust

Bridgeman Restoration Location Map

Date: 07/05/2020

Scale: 1:15,000 (A4)





Grid Ref: 414,575 213,129

National Trust (South West)
Tisbury Hub
Place Farm Courtyard
Court Street
Tisbury
SP3 6LW

Produced by Gareth Davies

© Crown copyright and database rights
2020 Ordnance Survey 100023974



-  Lodge Park
-  Restoration Areas
-  NT Ownership Boundary
-  View Lines

