

Corsham to Colerne Peacock Trail



The walk is 9.88 miles long and has a total ascent of 1481 feet and follows Public Rights of Ways (PRoW). It is a challenging walk, on footpaths and bridleways, with some steep gradients or rough terrain and across fields with a number of stiles to climb over. Suitable footwear and clothing is required as parts of the walk are through woodland and occasionally muddy footpaths.

The walk starts at the Springfield Community Campus on Beechfield Road, SN13 9DN. There is a public car park to the rear of the Campus and the nearest bus stops are at Newlands Road, SN13 0BH and Valley Road SN13 9DT.

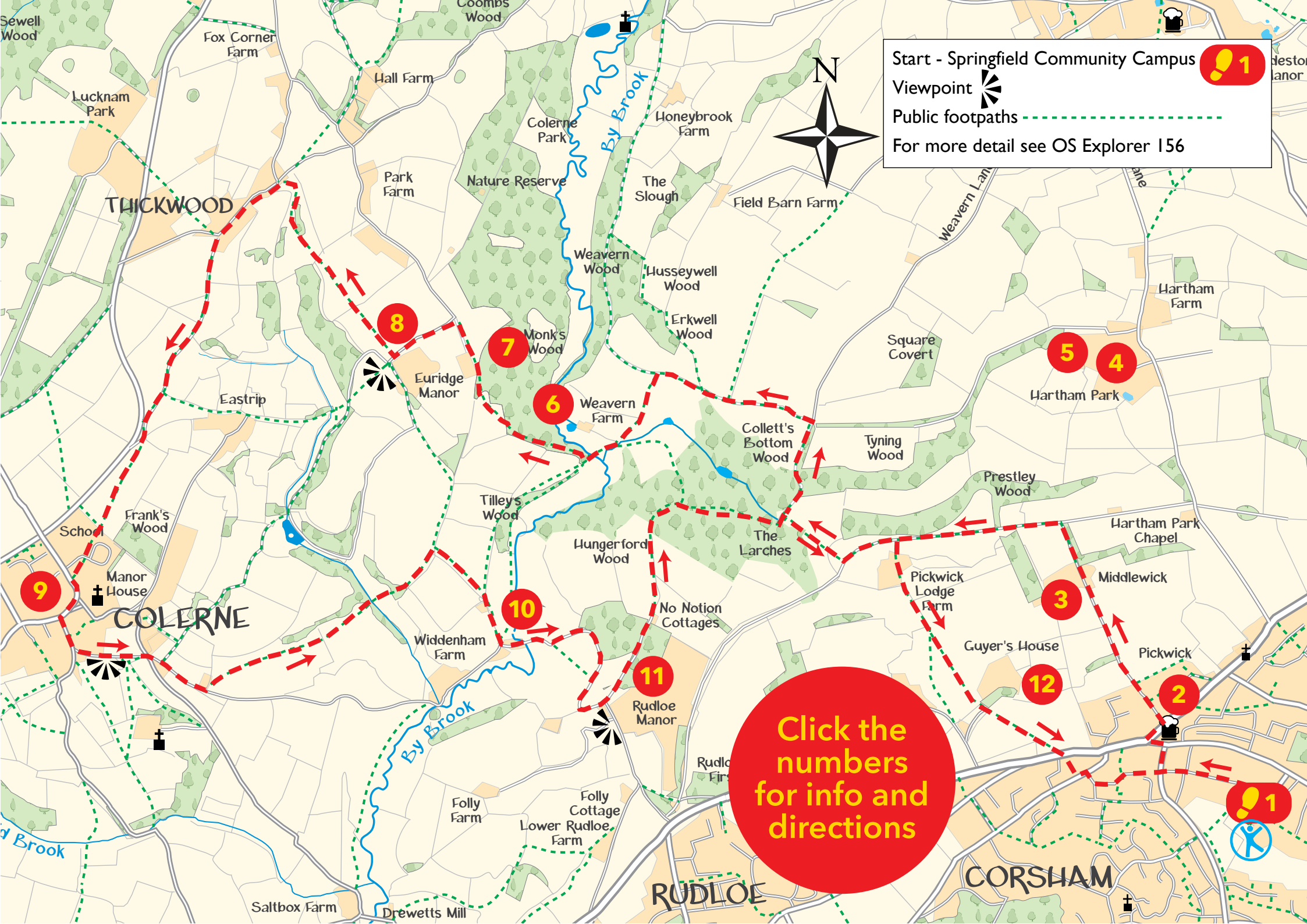
Introduction




This walk seeks to explore the area between Corsham and Colerne exploring the hidden valleys and hills that provide far-reaching views. On leaving the Springfield Campus the walk visits Pickwick then out northwest to Middlewick House and the old turnpike road with views out to Hartham Park House. The walk then goes via two valleys to the now derelict Weavern Farm adjacent to the By Brook. Climbing up through Monks Wood to Euridge Manor with far reaching views to Colerne and beyond. The walk enters Colerne via Thickwood.

Leaving Colerne heading south again with views over the By Brook to Box Hill Common the walk passes by Widdenham Farm to rise up to the former RAF Rudloe Manor site. Passing by No Notion Cottages the walk descends down though The Larches before emerging once more at Pickwick Farm. Passing by Guyers House the walk then returns to the start through a residential area of Corsham.



Follow and click the numbers on the map for info and directions



Start - Springfield Community Campus 
Viewpoint 
Public footpaths 
For more detail see OS Explorer 156

Click the numbers for info and directions



1 Springfield Community Campus

The walk starts from the Springfield Campus built in 2015 to replace the old Corsham Library and Community Centre. In WWII this area was once the Married Quarters Site No.1

- ▶ *Turn left and follow Beechfield Road to Valley Road and turn right towards Pickwick Road and left to the Hare and Hounds.*

2 Pickwick

Pickwick village was once a separate settlement from the Corsham community and now forms the northwestern part of the town. The name derives from the Anglo Saxon word pic (meaning a peak or pointed hill) and wic village). Corsham was the inspiration for Charles Dickens's novel The Pickwick Papers. It is said that he borrowed the name from Moses Pickwick, a coachman who was born in Pickwick, lived in the "Hare and Hounds" inn, and ran coaches between Bath and London. Samuel Pickwick is a fictional character and the main protagonist in The Pickwick Papers, the first novel by author Charles Dickens.

- ▶ *Turning right at the Hare and Hounds, cross the main A4 road and turn right taking the first turning on the left up Middlewick Lane past the allotments on your right to Middlewick House on your left.*



Springfield Community Campus



Hare & Hounds, Pickwick

Back to
map

3 Middlewick House

Middlewick House is the home of Pink Floyd drummer Nick Mason CBE and his actress wife Annette Lynton Mason, who acquired it from the previous owners, Andrew and Camilla Parker Bowles, now Camilla, Duchess of Cornwall, in 1995. The Masons occasionally open the gardens to visitors, to raise money for charity.

- ▶ *Continue up the avenue of trees and turn left towards Hillsgreen Lodge. On your right can be seen Hartham House & Park.*

4 Hartham House & Park

Originally a former Tudor farmstead in the 15th century and was replaced by Hartham House that was built between 1790-1795. Originally designed by James Wyatt, and set today in 50 acres that was landscaped by Harold Peto the famous garden designer of the late Victorian period. From the time of the Battle of Britain onwards, the upper floors were used as dormitories housing one hundred members of the Women's Auxiliary Air Force from the Royal Air Force's No. 10 Group, RAF Fighter Command, based at the nearby RAF Rudloe Manor. Hartham Park is now an active business campus.

- ▶ *Continue past Hillsgreen Lodge on to the gravelled road towards Pickwick Lodge Farm. This gravelled road was once the main turnpike road from London to Bath, established in the 1600s.*



Middlewick House



Hartham Park

[Back to map](#)

5 Stické Tennis Court

As you walk along the Turnpike Road on your right on the horizon to the left of Hartham House, is the Grade II* listed wooden 1904 Stické Tennis Court building. This is one of only three remaining Stické Tennis Courts in the world. Corsham has a Stické Tennis Club.



Stické Tennis Court

- ▶ *With Pickwick Lodge Farm on your left go through the kissing gate and follow the path to the edge of the fence and then turn right going downhill through a kissing gate. Then taking care go steeply down hill to reach the bottom left of the valley floor. Go through the kissing gate and turn right, going uphill follow the track until you reach Weavern Lane. Turn left and continue along the lane downhill until reaching a bridleway gate on your left. Go carefully downhill, turn right to reach Weavern Farm on your right.*

6 Weavern Mill

Weavern Mill was probably named after the meandering banks of the Bybrook. It was known as Veverne Mill in the 16th century. In 1595-1608 three water mills were housed under one roof: one ancient fulling mill, one recent corn mill and one recent fulling mill. This mill was also making paper in 1802. It ceased working in 1834 and there is now only a disused leat to the east of the Bybrook to tell of its existence.

- ▶ *Continue ahead on path over the By Brook and take next footpath uphill on the right into Monks Wood.*



Weavern Mill

Back to
map

7

Monks Wood

Monks Wood is a significant tract of ancient woodland with a river running alongside which is managed by the Woodland Trust. The wood provides habitats for many species of fauna and avifauna as well as rich ground flora including the scarce Solomon's Seal and Star of Bethlehem.

- ▶ *Follow footpath through three kissing gates to emerge in to field with far reaching views to the right. Follow footpath adjacent to fence line on the left. Turn left at lane to pass Euridge Manor.*

8

Euridge Manor

Euridge Manor was once owned by Sir Walter Raleigh and is currently owned by Mr John Robinson of Jigsaw fame, who bought the farmhouse and the 300-acre 'two-overcoat' farm – so called because it's always a few degrees colder than anywhere around. The Farm is now a wedding venue and events location.

- ▶ *Take the footpath on the right and follow it through several fields until reaching the road at Thickwood. Turn left and follow road until it bends right, take the bridleway on the left then a footpath going across a field to enter Colerne. Turn left on main road and follow to the marketplace.*



Monks Wood



Euridge Manor

Back to map

9 Colerne

Known as the village on the hill and this sum up both its position and much of its history. The parish borders Gloucestershire and Somerset to the west and the Three Shires Stone where the three counties meet, is on the parish boundary. The earliest settlement seems to be at Bury Camp, and Iron Age promontory hill fort to the north of the parish. The Bury Camp site covers 32 acres and has three entrances. The Fosse way forms the western boundary of the parish and there are several possible Roman sites nearby. The major one is a villa from the 4th century AD. The real growth of the village and its amenities was to come from the construction of RAF Colerne. Unlike many World War 2 airfields this was always planned as a permanent RAF Station and was specifically equipped as a Blind Landing System airfield. During the Battle of Britain RAF Colerne was used to reform and re-group many of the fighter Squadrons engaged in the daily battles over the South Coast. The RAF station closed in 1976 and was handed over to the army for use as a barracks. The barracks is currently the home of 21 Signal Regiment.

- ▶ *Turn right in the Marketplace and as you leave turn left down Tutton Hill. After passing a stone water trough take the next lane on the left. Go straight over crossroads and downhill until reaching footpath on the left. Into fields heading diagonally right to a stile adjacent to gate.*




Colerne Market Place



Colerne High Street



The Fox & Hounds



The Six Bells

[Back to map](#)

Go diagonally left across the field to hedgerow opposite and down the steps to cross a stream. Bear diagonally right uphill over stile and follow fence line on your right until meeting bridleway. Turn right follow bridleway downhill to Widdenham Farm. Please note the bridleway is steep as you approach Widdenham Farm.

10 Widdenham Farm

Widdenham Farm is a dual-purpose farm and mill located adjacent to the By Brook, the buildings have been used for corn milling and fulling but have now reverted to farming.

- ▶ *Follow track through farm, over the By Brook and continue on track going left uphill between hedgerows to emerge at lane opposite the former RAF Rudloe Manor. Turn left. The ex RAF Rudloe Manor site is a short detour on the right with magnificent views down the By Brook valley from the entrance to Folly Farm.*



**Back to
map**

Widdenham Farm

11

RAF Rudloe Manor

The station was established on top of quarries from which Bath Stone had been extracted. In the 1930s some of the tunnels had been converted for use as a Central Ammunition Depot. The vast caverns had some 2,250,000 square feet (209,000 m²) of space, divided into many smaller chambers.

During the Second World War, the Operations Centre of No. 10 Group RAF was housed there in three buildings: Operations Room, Filter Room and Communications Centre, which were partially buried for protection.

The area covered by No. 10 Group during WWII encompassed southwest England and South Wales.

RAF Rudloe Manor is known as "Britain's Area 51". Declassified secret files released at the National Archives indicated the site was the centre for UFO investigations in the 1950s.

► *Follow lane past No Notion Cottages to enter wood. Proceed downhill and fork right at stone gate post, go carefully downhill. At kissing gate go right uphill. Retrace steps back to Pickwick Lodge Farm but this time turn right down Guyers Lane. Take footpath on the left across two fields to reach the A4, passing Guyers House on the left.*



**Back to
map**

12 Guyers House

Guyers House is hidden in the trees to the left/north-west. Originally, it was a one-room farmhouse owned by the Snelling family who named it 'Snellings' in 1670. Around 1830, it was renamed 'Guyers'. Today, it is a 37 en-suite bedroom Hotel & Restaurant.

- ▶ *Turn left at A4 to Pickwick; take care crossing A4, and retrace walk back to Springfield Campus.*



Guyers House

[Back to map](#)

The Countryside Code

- Be safe – plan ahead and follow any way signs
- Leave gates and property as you find them
- Protect plants and animals and take your litter home
- Keep dogs under close control
- Take only pictures and leave only footprints



Corsham Historic Past

For further information on Corsham heritage, please visit the Corsham Bookshop and its comprehensive set of books by local author Julian Carosi ('Corsham Revealed' published 2019, 'Corsham Revealed More' 2019, and 'Corsham Revealed Three' available mid 2020.

This leaflet was sponsored and supported by the following, to whom many thanks:

- Corsham Town Council
- Cotswold Conservation Board
- Wiltshire Council
- Corsham Walking Festival



Safety Information

Please be aware that you are walking this route at your own risk. At all times you are expected to use your own judgment regarding personal safety before proceeding along any of the routes on the Corsham Colerne Peacock. A separate section in this leaflet refers to extracts from the Countryside Code which provides general advice on walking in the countryside.

We hope you have enjoyed your walk back in time through parts of the historic market town of Corsham and Colerne.

It is advisable to use Ordnance Survey map Explorer No. 156 Chippenham and Bradford-on-Avon (1:25,000) in conjunction with this leaflet.

Based upon the Ordnance Survey mapping with the permission of the controller of Her Majesty's Stationery Office Crown Copyright. Unauthorised reproduction infringes crown copyright and may lead to prosecution or civil proceedings. Corsham Town Council Licence number 100051233 2015

Other Heritage Trails:

- *Box Heritage Trail*
- *Biddestone Heritage Trail*
- *Colerne Heritage Trail*
- *Corsham Heritage Trails*
- *Corsham Peacock Heritage Trails*

Produced by Barry Cox, David Wright and Ian Rooney. Please send any comments to Heritage Trails Project c/o chair@corshamwalkingfestival.org.uk

Text and photos by David Wright, Bob Child and Barry Cox.

Designed by Bob Child: www.peartreestudios.co.uk